

RESOLUTION NO. 13-63

**RESOLUTION EXPANDING RURAL SPECIAL
IMPROVEMENT MAINTENANCE DISTRICT #717M
(OXBOW SUBDIVISION AREA)**

WHEREAS, the Subdivision Improvements Agreement – Antelope Hills Subdivision, dated December 20, 2011, requires the expansion of rural special improvement maintenance district 717M Oxbow Subdivision Area to include Antelope Hills Subdivision, as shown in Exhibit A (map) in Yellowstone County, Montana; and

WHEREAS, above referenced Subdivision Improvements Agreement necessitates the expansion of boundaries for RSID 717M for the maintenance of said roads and weed control within the district; and

WHEREAS, the boundaries of the district will be expanded to include Phase I and Phase II of Antelope Hills Subdivision, Yellowstone County, Montana, described in Exhibit B and more particularly shown in Exhibit A (map); and

WHEREAS, pursuant to §7-12-2161(4), MCA, the Commissioners have the power of changing, by resolution, the boundaries of any maintenance district not more than once a year; and


WHEREAS the boundaries of RSID 717M have not been changed within the last year.

NOW, THEREFORE, BE IT RESOLVED by the Board of County Commissioners of Yellowstone County, Montana, deeming the public interest or convenience require, intends to expand the following described Rural Special Improvement Maintenance District:


1. **DESCRIPTION OF IMPROVEMENTS, DESCRIPTION OF MAINTENANCE, METHOD OF ASSESSMENT AND ESTIMATED COSTS.** Assessments collected on behalf of this district shall be used for the maintenance, preservation, and repair of the roads and weed control located within the boundaries of this district. All of the costs of the district shall be assessed equally on a per lot method for existing and future lots. Assessments will be established annually by the Board of County Commissioners and are subject to adjustment due to cost fluctuations related to maintenance utilization levels and changes in material and labor costs of performing necessary maintenance. Costs include eligible road and weed control expenditures.
2. **DURATION.** The district shall be deemed to be perpetual in nature unless absorbed and replaced by another district or municipality.

PASSED AND ADOPTED by the Board of County Commissioners of Yellowstone County, Montana, this 27th day of August, 2013.

BOARD OF COUNTY COMMISSIONERS
YELLOWSTONE COUNTY, MONTANA




James E. Reno, Chairman

John Ostund, Member

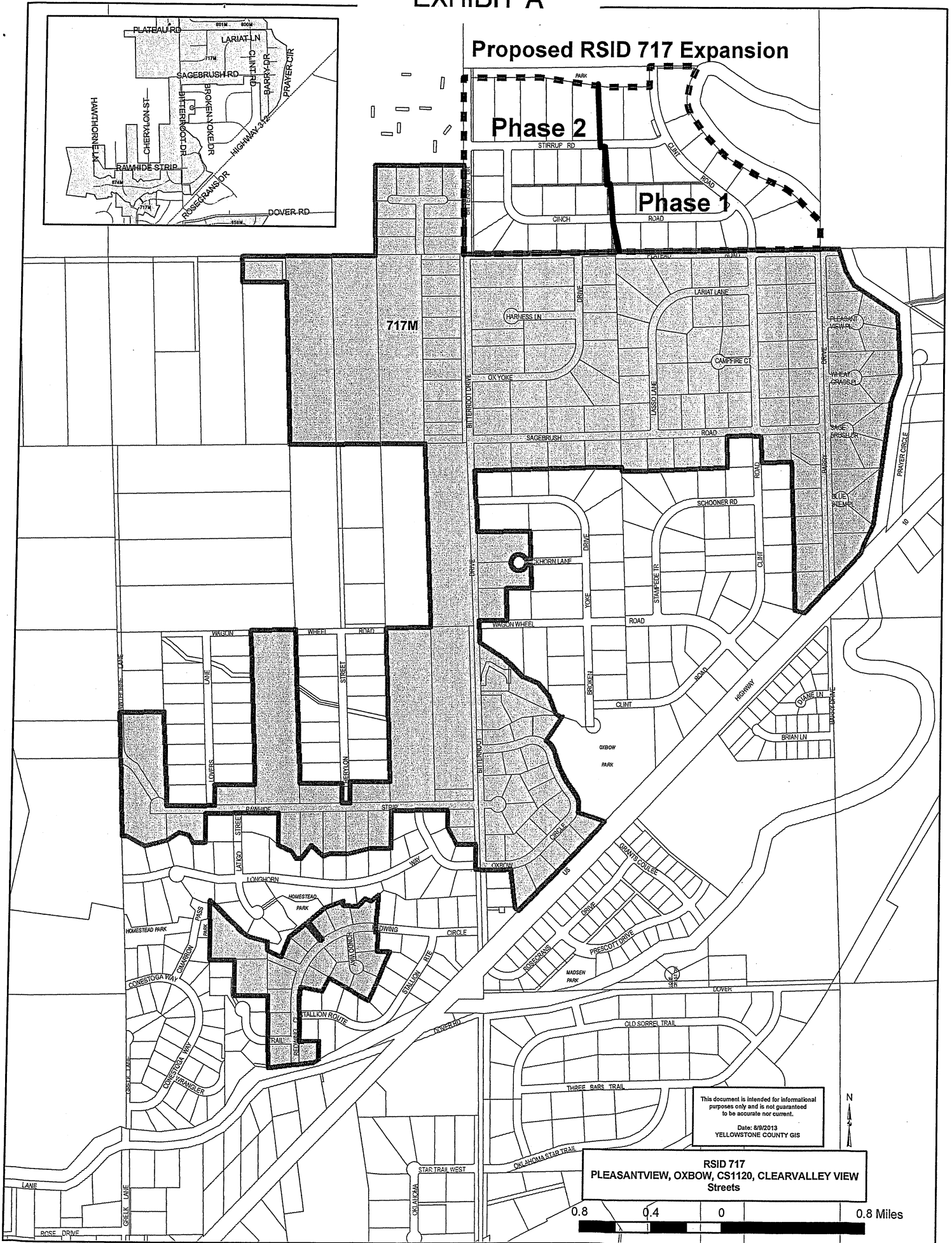
Bill Kennedy, Member

(SEAL)
ATTEST:



Jeff Martin, Clerk & Recorder
Yellowstone County, Montana

EXHIBIT A



Proposed RSID 717 Expansion

Phase 2

Phase 1

717M

This document is intended for informational purposes only and is not guaranteed to be accurate nor current.
Date: 8/8/2013
YELLOWSTONE COUNTY GIS

RSID 717
PLEASANTVIEW, OXBOW, CS1120, CLEARVALLEY VIEW
Streets

0.8 0.4 0 0.8 Miles

EXHIBIT B
LEGAL DESCRIPTIONS
RSID 717M - Oxbow Subdivision Area - Road

Assmt Unit	TAX CODE	PROPERTY LEGAL DESCRIPTIONS
1	1	C06424 HOMESTEAD SUBD, S02, T01 N, R26 E, BLOCK 6, Lot 2, AMND
2	1	C06425 HOMESTEAD SUBD, S02, T01 N, R26 E, BLOCK 6, Lot 3
3	1	C06875 OXBOW SUBD, S01, T01 N, R26 E, BLOCK 1, Lot 4
4	1	C06876 OXBOW SUBD, S01, T01 N, R26 E, BLOCK 1, Lot 5
5	1	C06877 OXBOW SUBD, S01, T01 N, R26 E, BLOCK 1, Lot 6
6	1	C06878 OXBOW SUBD, S01, T01 N, R26 E, BLOCK 1, Lot 7
7	1	C06879 OXBOW SUBD, S01, T01 N, R26 E, BLOCK 1, Lot 8
8	1	C06885 OXBOW SUBD, S01, T01 N, R26 E, BLOCK 001, Lot 014
9	1	C06886 OXBOW SUBD, S01, T01 N, R26 E, BLOCK 1, Lot 15
10	1	C06887 OXBOW SUBD, S01, T01 N, R26 E, BLOCK 1, Lot 16
11	1	C06888 OXBOW SUBD, S01, T01 N, R26 E, BLOCK 2, Lot 1
12	1	C06889 OXBOW SUBD, S01, T01 N, R26 E, BLOCK 2, Lot 2
13	1	C06890 OXBOW SUBD, S01, T01 N, R26 E, BLOCK 2, Lot 3
14	1	C06891 OXBOW SUBD, S01, T01 N, R26 E, BLOCK 2, Lot 4
15	1	C06892 OXBOW SUBD, S01, T01 N, R26 E, BLOCK 2, Lot 5
16	1	C06893 OXBOW SUBD, S01, T01 N, R26 E, BLOCK 2, Lot 6
17	1	C06894 OXBOW SUBD, S01, T01 N, R26 E, BLOCK 2, Lot 7
18	1	C06895 OXBOW SUBD, S01, T01 N, R26 E, BLOCK 2, Lot 8
19	1	C06896 OXBOW SUBD, S01, T01 N, R26 E, BLOCK 2, Lot 9
20	1	C06897 OXBOW SUBD, S01, T01 N, R26 E, BLOCK 2, Lot 10
21	1	C06898 OXBOW SUBD, S01, T01 N, R26 E, BLOCK 2, Lot 11
22	1	C06899 OXBOW SUBD, S01, T01 N, R26 E, BLOCK 2, Lot 12
23	1	C06900 OXBOW SUBD, S01, T01 N, R26 E, BLOCK 2, Lot 13
24	1	C06901 OXBOW SUBD, S01, T01 N, R26 E, BLOCK 2, Lot 14, 2005 NASHUA 30X68 TITLE: AA1184328 SN: NNID40662AB ATTACHED TO REAL
25	1	C06902 HOMESTEAD SUBD 3RD FILING, S02, T01 N, R26 E, BLOCK 5, Lot 15
26	1	C06903 HOMESTEAD SUBD 3RD FILING, S02, T01 N, R26 E, BLOCK 5, Lot 16
27	1	C06904 HOMESTEAD SUBD 3RD FILING, S02, T01 N, R26 E, BLOCK 5, Lot 17
28	1	C06905 HOMESTEAD SUBD 3RD FILING, S02, T01 N, R26 E, BLOCK 5, Lot 18
29	1	C06906 HOMESTEAD SUBD 3RD FILING, S02, T01 N, R26 E, BLOCK 5, Lot 19
30	1	C06914 HOMESTEAD SUBD 3RD FILING, S02, T01 N, R26 E, BLOCK 6, Lot 3
31	1	C06915 HOMESTEAD SUBD 3RD FILING, S02, T01 N, R26 E, BLOCK 6, Lot 4
32	1	C06916 HOMESTEAD SUBD 3RD FILING, S02, T01 N, R26 E, BLOCK 6, Lot 5
33	1	C06917 HOMESTEAD SUBD 3RD FILING, S02, T01 N, R26 E, BLOCK 6, Lot 6
34	1	C06918 HOMESTEAD SUBD 3RD FILING, S02, T01 N, R26 E, BLOCK 6, Lot 7
35	1	C06919 HOMESTEAD SUBD 3RD FILING, S02, T01 N, R26 E, BLOCK 6, Lot 8
36	1	C06920 HOMESTEAD SUBD 3RD FILING, S02, T01 N, R26 E, BLOCK 6, Lot 9
37	1	C06937 HOMESTEAD SUBD 3RD FILING, S11, T01 N, R26 E, BLOCK 7, Lot 10
38	1	C06938 HOMESTEAD SUBD 3RD FILING, S11, T01 N, R26 E, BLOCK 8, Lot 1
39	1	C06939 HOMESTEAD SUBD 3RD FILING, S11, T01 N, R26 E, BLOCK 8, Lot 2
40	1	C06940 HOMESTEAD SUBD 3RD FILING, S11, T01 N, R26 E, BLOCK 8, Lot 3
41	1	C06941 HOMESTEAD SUBD 3RD FILING, S11, T01 N, R26 E, BLOCK 9, Lot 1
42	1	C09490 PLEASANT VIEW SUBD, S01, T01 N, R26 E, Lot 1
43	1	C09491 PLEASANT VIEW SUBD, S01, T01 N, R26 E, Lot 2
44	1	C09492 PLEASANT VIEW SUBD, S01, T01 N, R26 E, Lot 3
45	1	C09493 PLEASANT VIEW SUBD, S01, T01 N, R26 E, Lot 4
46	1	C09494 PLEASANT VIEW SUBD, S01, T01 N, R26 E, Lot 5
47	1	C09495 PLEASANT VIEW SUBD, S01, T01 N, R26 E, Lot 6
48	1	C09496 PLEASANT VIEW SUBD, S01, T01 N, R26 E, Lot 7
49	1	C09497 PLEASANT VIEW SUBD, S01, T01 N, R26 E, Lot 8
50	1	C09498 PLEASANT VIEW SUBD, S01, T01 N, R26 E, Lot 9
51	1	C09499 PLEASANT VIEW SUBD, S01, T01 N, R26 E, Lot 10
52	1	C09500 PLEASANT VIEW SUBD, S01, T01 N, R26 E, Lot 11

EXHIBIT B
LEGAL DESCRIPTIONS
RSID 717M - Oxbow Subdivision Area - Road

Assmt	TAX	PROPERTY LEGAL DESCRIPTIONS	
Unit	CODE		
53	1	C09501	PLEASANT VIEW SUBD, S01, T01 N, R26 E, Lot 12
54	1	C09502	PLEASANT VIEW SUBD, S01, T01 N, R26 E, Lot 13
55	1	C09503	PLEASANT VIEW SUBD, S01, T01 N, R26 E, Lot 14
56	1	C09504	PLEASANT VIEW SUBD, S01, T01 N, R26 E, Lot 15
57	1	C09505	PLEASANT VIEW SUBD, S01, T01 N, R26 E, Lot 16
58	1	C09506	PLEASANT VIEW SUBD, S01, T01 N, R26 E, Lot 17
59	1	C09534	OXBOW SUBD 2ND FILING, S01, T01 N, R26 E, BLOCK 3, Lot 10
60	1	C09535	OXBOW SUBD 2ND FILING, S01, T01 N, R26 E, BLOCK 3, Lot 11
61	1	C09536	OXBOW SUBD 2ND FILING, S01, T01 N, R26 E, BLOCK 3, Lot 12
62	1	C09537	OXBOW SUBD 2ND FILING, S01, T01 N, R26 E, BLOCK 3, Lot 13
63	1	C09538	OXBOW SUBD 2ND FILING, S01, T01 N, R26 E, BLOCK 4, Lot 1
64	1	C09539	OXBOW SUBD 2ND FILING, S01, T01 N, R26 E, BLOCK 4, Lot 2
65	1	C09540	OXBOW SUBD 2ND FILING, S01, T01 N, R26 E, BLOCK 4, Lot 3
66	1	C09541	OXBOW SUBD 2ND FILING, S01, T01 N, R26 E, BLOCK 4, Lot 4
67	1	C09542	OXBOW SUBD 2ND FILING, S01, T01 N, R26 E, BLOCK 4, Lot 5
68	1	C09543	OXBOW SUBD 2ND FILING, S01, T01 N, R26 E, BLOCK 4, Lot 6
69	1	C09544	OXBOW SUBD 2ND FILING, S01, T01 N, R26 E, BLOCK 4, Lot 7
70	1	C09545	OXBOW SUBD 2ND FILING, S01, T01 N, R26 E, BLOCK 4, Lot 8
71	1	C09546	OXBOW SUBD 2ND FILING, S01, T01 N, R26 E, BLOCK 4, Lot 9
72	1	C09547	OXBOW SUBD 2ND FILING, S01, T01 N, R26 E, BLOCK 4, Lot 10
73	1	C09548	OXBOW SUBD 2ND FILING, S01, T01 N, R26 E, BLOCK 4, Lot 11
74	1	C09549	OXBOW SUBD 2ND FILING, S01, T01 N, R26 E, BLOCK 4, Lot 12
75	1	C09550	OXBOW SUBD 2ND FILING, S01, T01 N, R26 E, BLOCK 4, Lot 13
76	1	C09551	OXBOW SUBD 2ND FILING, S01, T01 N, R26 E, BLOCK 5, Lot 1
77	1	C09552	OXBOW SUBD 2ND FILING, S01, T01 N, R26 E, BLOCK 5, Lot 2
78	1	C09553	OXBOW SUBD 2ND FILING, S01, T01 N, R26 E, BLOCK 5, Lot 3
79	1	C09554	OXBOW SUBD 2ND FILING, S01, T01 N, R26 E, BLOCK 5, Lot 4
80	1	C09555	OXBOW SUBD 2ND FILING, S01, T01 N, R26 E, BLOCK 5, Lot 5
81	1	C09556	OXBOW SUBD 2ND FILING, S01, T01 N, R26 E, BLOCK 5, Lot 6
82	1	C09557	OXBOW SUBD 2ND FILING, S01, T01 N, R26 E, BLOCK 5, Lot 7
83	1	C09558	OXBOW SUBD 2ND FILING, S01, T01 N, R26 E, BLOCK 5, Lot 8
84	1	C09559	OXBOW SUBD 2ND FILING, S01, T01 N, R26 E, BLOCK 5, Lot 9
85	1	C09560	OXBOW SUBD 2ND FILING, S01, T01 N, R26 E, BLOCK 6, Lot 1
86	1	C09561	OXBOW SUBD 2ND FILING, S01, T01 N, R26 E, BLOCK 6, Lot 2
87	1	C09562	OXBOW SUBD 2ND FILING, S01, T01 N, R26 E, BLOCK 6, Lot 3
88	1	C09563	OXBOW SUBD 2ND FILING 211, S01, T01 N, R26 E, BLOCK 6, Lot 4, LT 4 BLK 6 OXBOW SUBD 2ND FILING
89	1	C09564	OXBOW SUBD 2ND FILING, S01, T01 N, R26 E, BLOCK 6, Lot 5
90	1	C09565	OXBOW SUBD 2ND FILING, S01, T01 N, R26 E, BLOCK 6, Lot 6
91	1	C09566	OXBOW SUBD 2ND FILING, S01, T01 N, R26 E, BLOCK 6, Lot 7
92	1	C09567	OXBOW SUBD 2ND FILING, S01, T01 N, R26 E, BLOCK 6, Lot 8
93	1	C09568	OXBOW SUBD 2ND FILING, S01, T01 N, R26 E, BLOCK 6, Lot 9
94	1	C09569	OXBOW SUBD 2ND FILING, S01, T01 N, R26 E, BLOCK 6, Lot 10
95	1	C09570	OXBOW SUBD 2ND FILING, S01, T01 N, R26 E, BLOCK 6, Lot 11
96	1	C09571	OXBOW SUBD 2ND FILING, S01, T01 N, R26 E, BLOCK 6, Lot 12
97	1	C09579	OXBOW SUBD 2ND FILING, S01, T01 N, R26 E, BLOCK 7, Lot 8
98	1	C09580	OXBOW SUBD 2ND FILING, S01, T01 N, R26 E, BLOCK 7, Lot 9A
99	1	C09581	OXBOW SUBD 2ND FILING, S01, T01 N, R26 E, BLOCK 7, Lot 10A, AMD LT 9-10
100	1	C09582	OXBOW SUBD 2ND FILING, S01, T01 N, R26 E, BLOCK 7, Lot 11
101	1	C09583	OXBOW SUBD 2ND FILING, S01, T01 N, R26 E, BLOCK 7, Lot 12
102	1	C09584	OXBOW SUBD 2ND FILING, S01, T01 N, R26 E, BLOCK 7, Lot 13, 2001 CHIEF BONNAVILLA S/N: 28484
103	1	C09585	OXBOW SUBD 2ND FILING, S01, T01 N, R26 E, BLOCK 7, Lot 14
104	1	C09598	REINKE SUBD, S02, T01 N, R26 E, BLOCK 1, Lot 8
105	1	C09606	REINKE SUBD, S02, T01 N, R26 E, BLOCK 2, Lot 8

EXHIBIT B
LEGAL DESCRIPTIONS
RSID 717M - Oxbow Subdivision Area - Road

Assmt Unit	TAX CODE	PROPERTY LEGAL DESCRIPTIONS
106	1	C10755 KRAFT ACRES SUBD, S02, T01 N, R26 E, BLOCK 2, Lot 8
107	0.1	C12750 CLEARVALLEY VIEW HOMES, S35, T02 N, R26 E, UNIT 1, 10% COMMON AREA INTEREST, LOC @ TR 1 COS 2036 (2000) 1994 MARSHFIELD 14X68 TITLE: W824421 SN: 067296 ATTA
108	0.1	C12751 CLEARVALLEY VIEW HOMES, S35, T02 N, R26 E, UNIT 2, 10% COMMON AREA INTEREST, LOC @ TR 1 COS 2036 (2000)
109	0.1	C12752 CLEARVALLEY VIEW HOMES, S35, T02 N, R26 E, UNIT 3, 10% COMMON AREA INTEREST, LOC @ TR 1 COS 2036 2000 FOUR SEASONS ATTACHED TO REAL 27X60 TITLE: UNKNOWN
110	0.1	C12753 CLEARVALLEY VIEW HOMES, S35, T02 N, R26 E, UNIT 4, 10% COMMON AREA INTEREST, LOC @ TR 1 COS 2036 (2000)
111	0.1	C12754 CLEARVALLEY VIEW HOMES, S35, T02 N, R26 E, UNIT 5, 10% COMMON AREA INTEREST, LOC @ TR 1 COS 2036 (2000)
112	0.1	C12755 CLEARVALLEY VIEW HOMES, S35, T02 N, R26 E, UNIT 6, 10% COMMON AREA INTEREST, LOC @ TR 1 COS 2036 (2000) 2001 CHAMPION ATTACHED TO REAL TITLE: AA1513761
113	0.1	C12756 CLEARVALLEY VIEW HOMES, S35, T02 N, R26 E, UNIT 7, 10% COMMON AREA INTEREST, LOC @ TR 1 COS 2036 (2000)
114	0.1	C12757 CLEARVALLEY VIEW HOMES, S35, T02 N, R26 E, UNIT 8, 10% COMMON AREA INTEREST, LOC @ TR 1 COS 2036 (2000)
115	0.1	C12758 CLEARVALLEY VIEW HOMES, S35, T02 N, R26 E, UNIT 9, 10% COMMON AREA INTEREST, LOC @ TR 1 COS 2036 (2000)
116	0.1	C12759 CLEARVALLEY VIEW HOMES, S35, T02 N, R26 E, UNIT 10, 10% COMMON AREA INTEREST, LOC @ TR 1 COS 2036 (2000)
117	1	C13920 CLEARVALLEY VIEW SUBD, S02, T01 N, R26 E, Lot 1, ACRES 1.01
118	1	C13921 CLEARVALLEY VIEW SUBD, S02, T01 N, R26 E, Lot 2, ACRES 1.012
119	1	C13922 CLEARVALLEY VIEW SUBD, S02, T01 N, R26 E, Lot 3, ACRES 1.011
120	1	C13923 CLEARVALLEY VIEW SUBD, S02, T01 N, R26 E, Lot 4, ACRES 1.011
121	1	C13924 CLEARVALLEY VIEW SUBD, S02, T01 N, R26 E, Lot 5, ACRES 1.011
122	1	C13925 CLEARVALLEY VIEW SUBD, S02, T01 N, R26 E, Lot 6, ACRES 1.011
123	1	C13926 CLEARVALLEY VIEW SUBD, S02, T01 N, R26 E, Lot 7, ACRES 1.011
124	1	C13927 CLEARVALLEY VIEW SUBD, S02, T01 N, R26 E, Lot 8, ACRES 1.011
125	1	C13928 CLEARVALLEY VIEW SUBD, S02, T01 N, R26 E, Lot 9, ACRES 1.011
126	1	D04866 S01, T01 N, R26 E, C.O.S. 1120, PARCEL 1 BLK 1, CORR 1972 CHAMPION TITLE: M546415 TAXED W/ REAL
127	1	D04867 S01, T01 N, R26 E, C.O.S. 1120, PARCEL 2A BLK 1, AMD (98)
128	1	D04868 S01, T01 N, R26 E, C.O.S. 1120, PARCEL 3A, AMEND (98)
129	1	D04869 S01, T01 N, R26 E, C.O.S. 1120, PARCEL 4 BLK 1, AMD
130	1	D04870 S01, T01 N, R26 E, C.O.S. 1120, PARCEL 5 BLK 1, AMD
131	1	D04871 S01, T01 N, R26 E, C.O.S. 1120, PARCEL 6 BLK 1, AMD
132	1	D04872 S01, T01 N, R26 E, C.O.S. 1120, PARCEL 7 BLK 1, AMD
133	1	D04873 S01, T01 N, R26 E, C.O.S. 1120, PARCEL 8 BLK 1, CORR 1974 COLOMBINE & 1999 CHAMPION TAXED W/ REAL
134	1	D04874 S01, T01 N, R26 E, C.O.S. 1120, PARCEL 1 BLK 2, AMD
135	1	D04875 S01, T01 N, R26 E, C.O.S. 1120, PARCEL 2 BLK 2, AMD
136	1	D04876 S01, T01 N, R26 E, C.O.S. 1120, PARCEL 3 BLK 3, AMEND & CORR 1986 CHAMPION TITLE: K854021 TAXED W/ REAL
137	1	D04877 S01, T01 N, R26 E, C.O.S. 1120, PARCEL 4 BLK 2, AMEND & CORR IN W2 1973 GEER TITLE: M597062 TAXED W/ REAL
138	1	D04878 S01, T01 N, R26 E, C.O.S. 1120, PARCEL 5 BLK 2, AMD
139	1	D04879 S01, T01 N, R26 E, C.O.S. 1120, PARCEL 6 BLK 2, AMD
140	1	D04880 S01, T01 N, R26 E, C.O.S. 1120, PARCEL 7 BLK 2, AMD
141	1	D04881 S01, T01 N, R26 E, C.O.S. 1120, PARCEL 8 BLK 2, AMD
142	1	D04882 S01, T01 N, R26 E, C.O.S. 1120, PARCEL 9 BLK 2, & CORR 1977 ATLANTIC 24X60 SN: 2502
143	1	D04883 S01, T01 N, R26 E, C.O.S. 1120, PARCEL 10 BLK 2, AMD
144	1	D04884 S01, T01 N, R26 E, C.O.S. 1120, PARCEL 11 BLK 2, AMEND & CORR IN W2 1986 CHAMPION TITLE: K922411 TAXED W/ REAL
145	1	D04885 S01, T01 N, R26 E, C.O.S. 1120, PARCEL 12 BLK 2, AMEND & CORR IN W2 1982 GALLAATIN TITLE: K510140 TAXED W/ REAL
146	1	D04894 S01, T01 N, R26 E, C.O.S. 1120, PARCEL 9 BLK 3, AMD
147	1	D04895 S01, T01 N, R26 E, C.O.S. 1120, PARCEL 10 BLK 3, AMD
148	1	D04896 S01, T01 N, R26 E, C.O.S. 1120, PARCEL 11 BLK 3, AMEND & CORR 1973 MARSHFIELD TITLE: E022015 TAXED W/ REAL
149	1	D04897 S01, T01 N, R26 E, C.O.S. 1120, PARCEL 12 BLK 3, AMEND IN W2 1982 GALLATIN TITLE: UNKNOWN TAXED W/ REAL
150	1	D04899 S01, T01 N, R26 E, C.O.S. 1120, PARCEL 1A2 BLK 4, AMND TR 1A 1972 RUSHMORE TITLE: M469435 TAXED W/ REAL
151	1	D04900 S01, T01 N, R26 E, C.O.S. 1120, PARCEL 2A BLK 4, AMD
152	1	D04901 S01, T01 N, R26 E, C.O.S. 1120, PARCEL 3 BLK 4, AMEND 1980 HOLLY PARK TITLE: E768025 TAX W/REAL 03
153	1	D04907 SAGE COULEE SUB, S01, T01 N, R26 E, Lot 1B, (08)
154	1	D04907A SAGE COULEE SUB, S01, T01 N, R26 E, Lot 1A
155	1	D04908 LANE HARBOR SUB (11), S01, T01 N, R26 E, Lot 1
156	1	D04908A LANE HARBOR SUB (11), S01, T01 N, R26 E, Lot 2
157	1	D04930 S02, T01 N, R26 E, C.O.S. 1420, PARCEL 12A, AMND TR 12
158	1	D04935 S02, T01 N, R26 E, W2W2 LOT 1

EXHIBIT B
LEGAL DESCRIPTIONS
RSID 717M - Oxbow Subdivision Area - Road

Assmt Unit	TAX CODE	PROPERTY LEGAL DESCRIPTIONS
159	1 D04936	S02, T01 N, R26 E, W2E2 LT 1
160	1 D04937	S02, T01 N, R26 E, E2W2, LT 1
161	1 D04939	S02, T01 N, R26 E, E2E2SE4NE4
162	1 D04953	S02, T01 N, R26 E, C.O.S. 631, PARCEL 5, 3RD AMND
163	1 D04954	S02, T01 N, R26 E, C.O.S. 631, PARCEL 6, AMND
164	1 D04955	S02, T01 N, R26 E, C.O.S. 631, PARCEL 7, 3RD AMND
165	1 D04956	S02, T01 N, R26 E, C.O.S. 631, PARCEL 8, 3RD AMND
166	1 D04957	S02, T01 N, R26 E, C.O.S. 631, PARCEL 9, 3RD AMND
167	1 D04960	S02, T01 N, R26 E, C.O.S. 631, PARCEL 12, 3RD AMND
168	1 D04961	S02, T01 N, R26 E, C.O.S. 631, PARCEL 13A, 3RD AMND
169	1 D04962	S02, T01 N, R26 E, C.O.S. 631, PARCEL 14A, 3RD AMND
170	1 D04967	S02, T01 N, R26 E, C.O.S. 631, PARCEL 17, 3RD AMND
171	1 D04968	S02, T01 N, R26 E, C.O.S. 631, PARCEL 20, 3RD AMND
172	1 D04969	S02, T01 N, R26 E, C.O.S. 631, PARCEL 21 BLK 2, AMND 3RD AMND 7.858 AC, (97) 1997 BONNAVILLA TITLE: UNKNOWN TAXED W/ REAL
173	1 D04969A	S02, T01 N, R26 E, C.O.S. 631, PARCEL 21-1, 3RD AMND .572 AC (97)
174	1 D05019	S02, T01 N, R26 E, C.O.S. 1764, PARCEL 1A, AMND (96)
175	1 D05020A	S02, T01 N, R26 E, C.O.S. 1764, PARCEL 1B1, AMND 2A & 1B
166	Sub-Total Assessment Units	

Expansion - Phase I August 2013

176	1 C016705	ANTELOPE HILLS SUB (13), S36, T02 N, R26 E, BLOCK 3, Lot 6, ACRES 1
177	1 C16681	ANTELOPE HILLS SUB (13), S36, T02 N, R26 E, BLOCK 1, Lot 9, ACRES 1
178	1 C16682	ANTELOPE HILLS SUB (13), S36, T02 N, R26 E, BLOCK 1, Lot 10, ACRES 1
179	1 C16683	ANTELOPE HILLS SUB (13), S36, T02 N, R26 E, BLOCK 1, Lot 11, ACRES 1
180	1 C16684	ANTELOPE HILLS SUB (13), S36, T02 N, R26 E, BLOCK 1, Lot 12, ACRES 1
181	1 C16685	ANTELOPE HILLS SUB (13), S36, T02 N, R26 E, BLOCK 1, Lot 13, ACRES 1.007
182	1 C16690	ANTELOPE HILLS SUB (13), S36, T02 N, R26 E, BLOCK 2, Lot 5, ACRES 1
183	1 C16691	ANTELOPE HILLS SUB (13), S36, T02 N, R26 E, BLOCK 2, Lot 6, ACRES 1
184	1 C16692	ANTELOPE HILLS SUB (13), S36, T02 N, R26 E, BLOCK 2, Lot 7, ACRES 1
185	1 C16693	ANTELOPE HILLS SUB (13), S36, T02 N, R26 E, BLOCK 2, Lot 8, ACRES 1
186	1 C16694	ANTELOPE HILLS SUB (13), S36, T02 N, R26 E, BLOCK 2, Lot 9, ACRES 1
187	1 C16695	ANTELOPE HILLS SUB (13), S36, T02 N, R26 E, BLOCK 2, Lot 10, ACRES 1
188	1 C16696	ANTELOPE HILLS SUB (13), S36, T02 N, R26 E, BLOCK 2, Lot 11, ACRES 1
189	1 C16700	ANTELOPE HILLS SUB (13), S36, T02 N, R26 E, BLOCK 3, Lot 1, ACRES 1
190	1 C16701	ANTELOPE HILLS SUB (13), S36, T02 N, R26 E, BLOCK 3, Lot 2, ACRES 1
191	1 C16702	ANTELOPE HILLS SUB (13), S36, T02 N, R26 E, BLOCK 3, Lot 3, ACRES 1
192	1 C16703	ANTELOPE HILLS SUB (13), S36, T02 N, R26 E, BLOCK 3, Lot 4, ACRES 1
193	1 C16704	ANTELOPE HILLS SUB (13), S36, T02 N, R26 E, BLOCK 3, Lot 5, ACRES 1
194	1 C16706	ANTELOPE HILLS SUB (13), S36, T02 N, R26 E, BLOCK 3, Lot 7, ACRES 2.016
195	1 C16712	ANTELOPE HILLS SUB (13), S36, T02 N, R26 E, BLOCK 4, Lot 6, ACRES 1
196	1 C16713	ANTELOPE HILLS SUB (13), S36, T02 N, R26 E, BLOCK 4, Lot 7, ACRES 1
21	Sub-Total Assessment Units for Phase I	

196 187 District Totals Through Phase I Expansion August 2013

Future expansion - Phase II when development released

197	1 C16673	ANTELOPE HILLS SUB (13), S36, T02 N, R26 E, BLOCK 1, Lot 1, ACRES 1
198	1 C16674	ANTELOPE HILLS SUB (13), S36, T02 N, R26 E, BLOCK 1, Lot 2, ACRES 1
199	1 C16675	ANTELOPE HILLS SUB (13), S36, T02 N, R26 E, BLOCK 1, Lot 3, ACRES 1
200	1 C16676	ANTELOPE HILLS SUB (13), S36, T02 N, R26 E, BLOCK 1, Lot 4, ACRES 1
201	1 C16677	ANTELOPE HILLS SUB (13), S36, T02 N, R26 E, BLOCK 1, Lot 5, ACRES 1
202	1 C16678	ANTELOPE HILLS SUB (13), S36, T02 N, R26 E, BLOCK 1, Lot 6, ACRES 1

EXHIBIT B
LEGAL DESCRIPTIONS
RSID 717M - Oxbow Subdivision Area - Road

Assmt	TAX	PROPERTY LEGAL DESCRIPTIONS	
Unit	CODE		
203	1	C16679	ANTELOPE HILLS SUB (13), S36, T02 N, R26 E, BLOCK 1, Lot 7, ACRES 1
204	1	C16680	ANTELOPE HILLS SUB (13), S36, T02 N, R26 E, BLOCK 1, Lot 8, ACRES 1
205	1	C16686	ANTELOPE HILLS SUB (13), S36, T02 N, R26 E, BLOCK 2, Lot 1, ACRES 1
206	1	C16687	ANTELOPE HILLS SUB (13), S36, T02 N, R26 E, BLOCK 2, Lot 2, ACRES 1
207	1	C16688	ANTELOPE HILLS SUB (13), S36, T02 N, R26 E, BLOCK 2, Lot 3, ACRES 1
208	1	C16689	ANTELOPE HILLS SUB (13), S36, T02 N, R26 E, BLOCK 2, Lot 4, ACRES 1
209	1	C16697	ANTELOPE HILLS SUB (13), S36, T02 N, R26 E, BLOCK 2, Lot 12, ACRES 1
210	1	C16698	ANTELOPE HILLS SUB (13), S36, T02 N, R26 E, BLOCK 2, Lot 13, ACRES 1
211	1	C16699	ANTELOPE HILLS SUB (13), S36, T02 N, R26 E, BLOCK 2, Lot 14, ACRES 1.072
212	1	C16707	ANTELOPE HILLS SUB (13), S36, T02 N, R26 E, BLOCK 4, Lot 1, ACRES 1
213	1	C16708	ANTELOPE HILLS SUB (13), S36, T02 N, R26 E, BLOCK 4, Lot 2, ACRES 1
214	1	C16709	ANTELOPE HILLS SUB (13), S36, T02 N, R26 E, BLOCK 4, Lot 3, ACRES 1
215	1	C16710	ANTELOPE HILLS SUB (13), S36, T02 N, R26 E, BLOCK 4, Lot 4, ACRES 1
216	1	C16711	ANTELOPE HILLS SUB (13), S36, T02 N, R26 E, BLOCK 4, Lot 5, ACRES 1
		20	Sub-Total Assessment Units for Phase II
<hr/>		216	207 District Totals After Future Phase II Expansion